

Official Elyria Township Zoning Map

Elyria Township, Lorain County, Ohio

Zoning Map Adopted: May 18, 2009

Bob Schaefer
Chair, Elyria Township Trustees










David J. Hester
Township Trustee

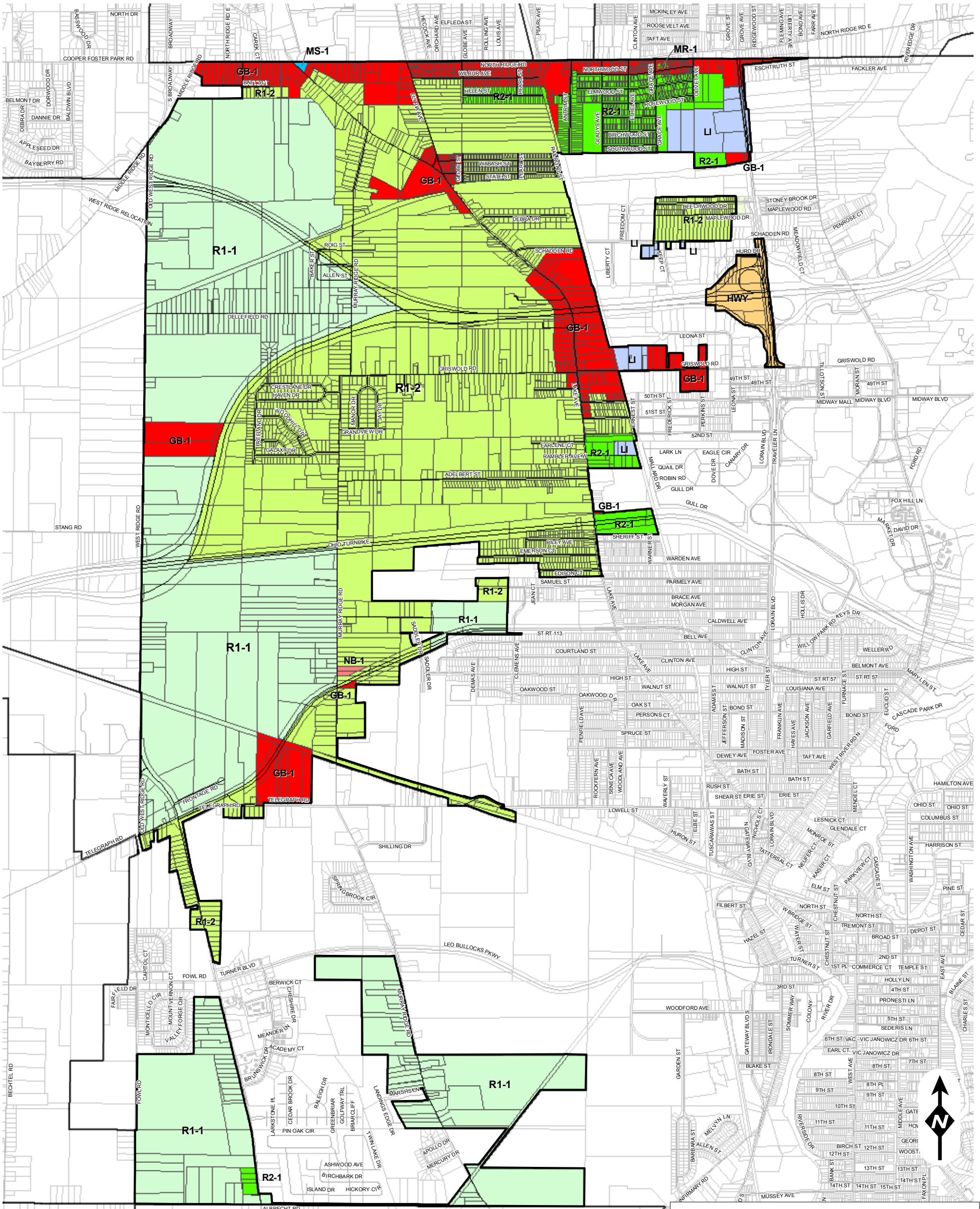
William C. Holtzman
Township Trustee

[Signature]
Township Fiscal Officer

Adopted: March 16, 1981
Revision: November 1981
November 1989
February 20, 1996

This zoning map is a graphic representation of the zoning resolutions of Elyria Township. It is not intended to replace the zoning resolutions for legal purposes of determining zoning designation.

Zoning Designations					
	R1-1 Agricultural Residential		MR-1 Multiple Family Residential		MS-1 Motorist Service
	R1-2 Low Density Residential		NB-1 Neighborhood Business		LI Light Industrial
	R2-1 2-Family Medium Density Residential		GB-1 General Business		HWY - State Highway



Map Produced by:
Mark R. Stewart - Lorain County Auditor
GIS Department - May 11, 2009

